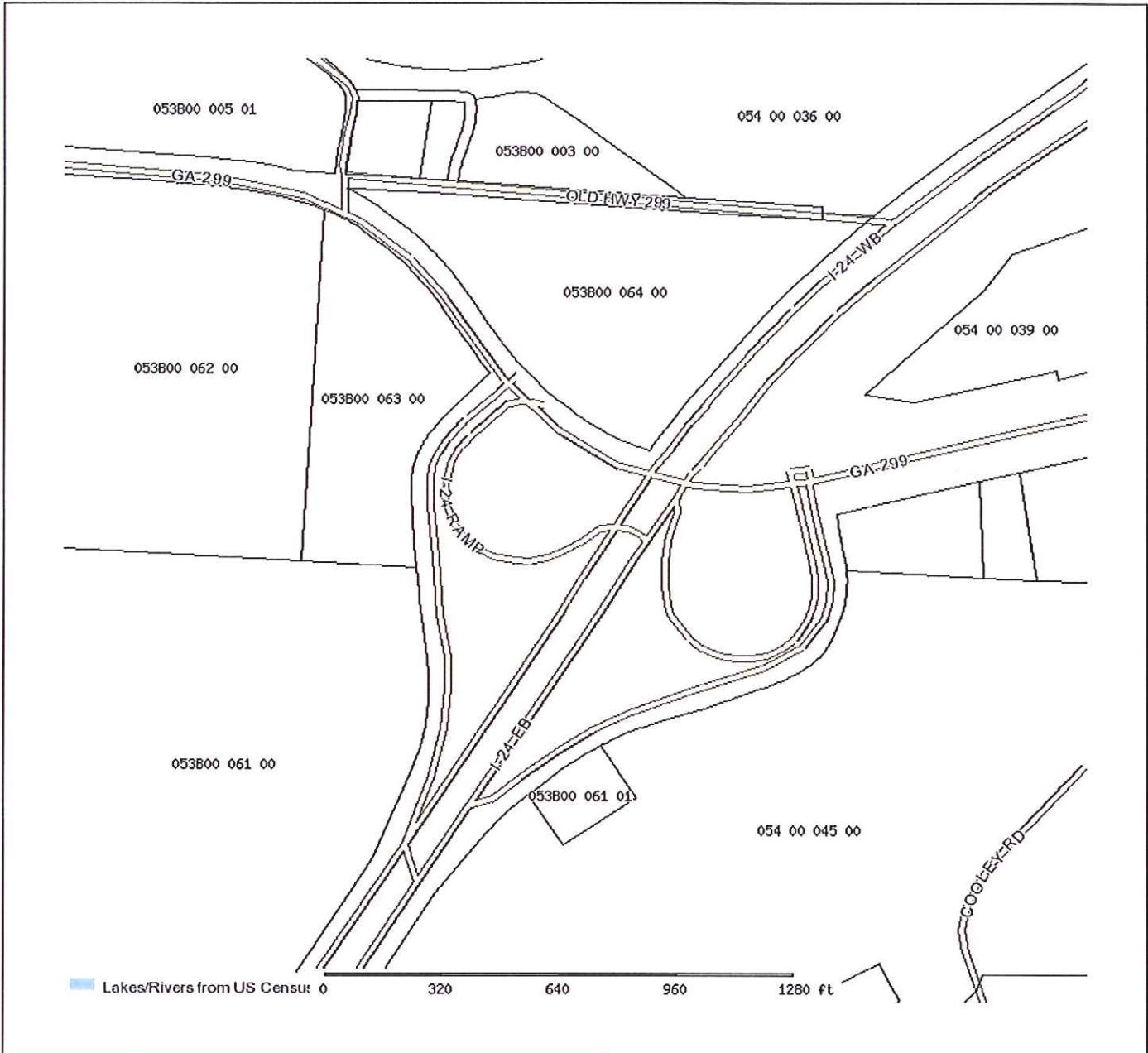


Dade County Assessor	
Parcel: undefined Acres:	
Name:	Land Value
Site:	Building Value
Sale:	Misc Value
	Total Value:
Mail:	

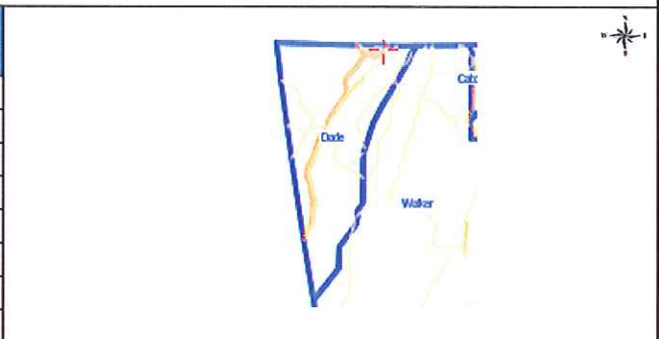


The Dade County Assessor's Office makes every effort to produce the most accurate information possible. No warranties, expressed or implied, are provided for the data herein, its use or interpretation. The assessment information is from the last certified taxroll. All data is subject to change before the next certified taxroll. PLEASE NOTE THAT THE PROPERTY APPRAISER MAPS ARE FOR ASSESSMENT PURPOSES ONLY NEITHER DADE COUNTY NOR ITS EMPLOYEES ASSUME RESPONSIBILITY FOR ERRORS OR OMISSIONS ---THIS IS NOT A SURVEY---

Date printed: 03/13/13 : 08:09:57

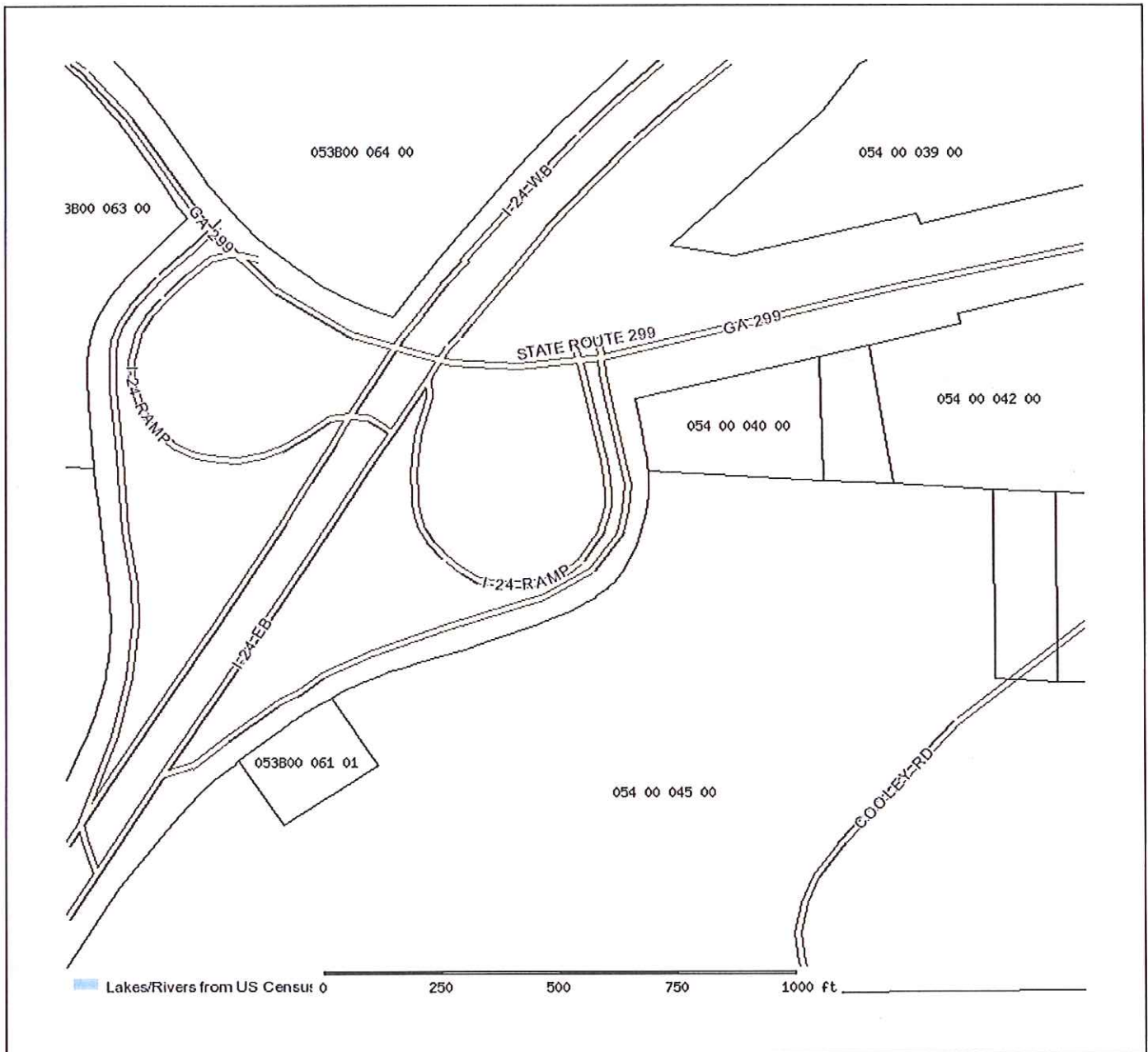


Dade County Assessor	
Parcel: undefined Acres:	
Name:	Land Value
Site:	Building Value
Sale:	Misc Value
Mail:	Total Value:



The Dade County Assessor's Office makes every effort to produce the most accurate information possible. No warranties, expressed or implied, are provided for the data herein, its use or interpretation. The assessment information is from the last certified taxroll. All data is subject to change before the next certified taxroll. PLEASE NOTE THAT THE PROPERTY APPRAISER MAPS ARE FOR ASSESSMENT PURPOSES ONLY NEITHER DADE COUNTY NOR ITS EMPLOYEES ASSUME RESPONSIBILITY FOR ERRORS OR OMISSIONS ---THIS IS NOT A SURVEY---

Date printed: 03/13/13 : 08:11:21



Dade County Assessor	
Parcel: undefined Acres:	
Name:	Land Value
Site:	Building Value
Sale:	Misc Value
Mail:	Total Value:



The Dade County Assessor's Office makes every effort to produce the most accurate information possible. No warranties, expressed or implied, are provided for the data herein, its use or interpretation. The assessment information is from the last certified taxroll. All data is subject to change before the next certified taxroll. PLEASE NOTE THAT THE PROPERTY APPRAISER MAPS ARE FOR ASSESSMENT PURPOSES ONLY NEITHER DADE COUNTY NOR ITS EMPLOYEES ASSUME RESPONSIBILITY FOR ERRORS OR OMISSIONS ---THIS IS NOT A SURVEY---

Date printed: 03/13/13 : 08:29:04

DADE COUNTY

Board of Tax Assessors

[Recent Sales in Neighborhood](#)
[Recent Sales in Area](#)

[Previous Parcel](#)

[Next Parcel](#)

[Field Definitions](#)

[Return to Main Search Page](#)

[Dade Home](#)

Owner and Parcel Information

Owner Name	Pilot Travel Centers LLC	Today's Date	March 13, 2013
Mailing Address	Property Tax Dept P O Box 54470 Lexington, KY 40555	Parcel Number	054 00 039 00
Location Address	GA 299 Hwy	Tax District	County (District 01)
Legal Description	PT LL 13 10/4	2011 Millage Rate	19.538
Property Class(NOTE: Not Zoning Info)	C3-Commercial	Acres	7.63
Zoning		Neighborhood	Wildwood Commercial
		Homestead Exemption	No (S0)
		Parcel Map	Show Parcel Map

2012 Tax Year Value Information

Land Value	Improvement Value	Accessory Value	Total Value	Previous Value
\$ 1,831,200	\$ 494,400	\$ 148,230	\$ 2,473,830	\$ 2,473,830

Land Information

Type	Description	Calculation Method	Acres	Photo
COM	Wildwood Interstate (6934)	Acres	7.63	NA

Improvement Information

Description	Value	Actual Year Built	Effective Year Built	Square Feet	Wall Height	Wall Frames	Exterior Wall
Convenience Stores-3	\$ 494,400	1967	1997	3,344	14	Bearing Wall	Concrete Block
Roof Cover	Interior Walls	Floor Construction	Floor Finish	Ceiling Finish	Lighting	Heating	Sketch
Tar & Gravel	Sheetrock	Concrete On Ground	Quarry Tile	Acoustical Tile	Recessed F.F.	Forced Air Furnace	Sketch Building 1 Show Photo

Accessory Information

Description	Year Built	Dimensions/Units	Value
Homesite (\$10,000)	2006	0x0 1	\$ 10,000
Parking Lot Lgt-Poles	2005	1x30 0	\$ 6,600
Utility Bldg/Shed Show Photo	2005	12x12 0	\$ 2,000
Parking Lot Lgt-Poles	2003	1x30 0	\$ 3,000
Parking Lot Lgt-Merc Vap	2003	0x0 3	\$ 50
Parking Lot Lgt-Incandescent	2003	0x0 15	\$ 280
Paving: Concrete	2000	85x200 0	\$ 39,800
Paving: Asphalt Show Photo	1992	0x0 80750	\$ 86,500

Sale Information

Sale Date	Deed Book	Plat Page	Price	Reason	Grantor	Grantee
12-22-2003	315 73	1 117	\$ 3,250,000	Fair Market Value (improved)	CONE OIL C/O TOM F CONE	Pilot Travel Centers LLC
08-20-1991	175 379		\$ 300,000	Additional interest	B & G JIFFWAY	CONE OIL C/O TOM F C
08-20-1991	175 373		\$ 175,000	Fair Market Value (improved)	CONE OIL C/O TOM F C	Cone Tom F

Permit Information

Permit Date	Permit Number	Type	Description
No permit information associated with this parcel.			

[Recent Sales in Neighborhood](#)
[Recent Sales in Area](#)

[Previous Parcel](#)

[Next Parcel](#)

[Field Definitions](#)

[Return to Main Search Page](#)

[Dade Home](#)

The Assessor's Office makes every effort to produce the most accurate information possible. No warranties, expressed or implied, are provided for the data herein, its use or interpretation. The assessment information is from the last certified taxroll. All data is subject to change before the next certified taxroll. Website Updated: January 26, 2013

DADE COUNTY

Board of Tax Assessors

[Recent Sales in Neighborhood](#)
[Recent Sales in Area](#)

[Previous Parcel](#)

[Next Parcel](#)

[Field Definitions](#)

[Return to Main Search Page](#)

[Dade Home](#)

Owner and Parcel Information

Owner Name	Racetrac Service Stat	Today's Date	March 13, 2013
Mailing Address	Racetrac Petroleum Inc P O Box 22845 Oklahoma City, OK 73142	Parcel Number	054 00 040 00
Location Address	GA 299 Hwy	Tax District	County (District 01)
Legal Description	PT LL 013 10/4	2011 Millage Rate	19.538
Property Class(NOTE: Not Zoning Info)	C3-Commercial	Acres	1.22
Zoning		Neighborhood	Wildwood Commercial
		Homestead Exemption	No (S0)
		Parcel Map	Show Parcel Map

2012 Tax Year Value Information

Land Value	Improvement Value	Accessory Value	Total Value	Previous Value
\$ 292,800	\$ 158,300	\$ 84,000	\$ 535,100	\$ 535,100

Land Information

Type	Description	Calculation Method	Acres	Photo
COM	Wildwood Interstate (6934)	Acres	1.22	NA

Improvement Information

Description	Value	Actual Year Built	Effective Year Built	Square Feet	Wall Height	Wall Frames	Exterior Wall
Convenience Stores-3	\$ 158,300	1975	1997	1,600	14	Bearing Wall	Concrete Block
Roof Cover	Interior Walls	Floor Construction	Floor Finish	Ceiling Finish	Lighting	Heating	Sketch
Galvanized Metal	Sheetrock/Paneling	Concrete On Ground	Quarry Tile	Acoustical Tile	Recessed F.F.	Forced Air Furnace	Sketch Building 1 Show Photo

Accessory Information

Description	Year Built	Dimensions/Units	Value
Homesite (\$10,000)	2006	0x0 1	\$ 10,000
Paving: Concrete	2005	90x225 0	\$ 47,400
Parking Lot Lgt-Incandescent Show Photo	2005	1x1 0	\$ 100
Parking Lot Lgt-Poles	2005	1x30 0	\$ 5,500
Paving: Concrete	1997	30x100 0	\$ 21,000

Sale Information

Sale Date	Deed Book	Plat Page	Price	Reason	Grantor	Grantee
03-01-2008			\$ 505,598	Appraisal - GA Dept of Audits	RACETRAC SERVICE STA	RACETRAC SERVICE STAT
09-13-1974	134 445		\$ 90,000	Not FMV Sale	NIXON PENNINGTON DB	RACETRAC SERVICE STA

Permit Information

Permit Date	Permit Number	Type	Description
No permit information associated with this parcel.			

[Recent Sales in Neighborhood](#)
[Recent Sales in Area](#)

[Previous Parcel](#)

[Next Parcel](#)

[Field Definitions](#)

[Return to Main Search Page](#)

[Dade Home](#)

The Assessor's Office makes every effort to produce the most accurate information possible. No warranties, expressed or implied, are provided for the data herein, its use or interpretation. The assessment information is from the last certified taxroll. All data is subject to change before the next certified taxroll. Website Updated: January 26, 2013

DADE COUNTY

Board of Tax Assessors

[Recent Sales in Neighborhood](#)
[Recent Sales in Area](#)

[Previous Parcel](#)

[Next Parcel](#)

[Field Definitions](#)

[Return to Main Search Page](#)

[Dade Home](#)

Owner and Parcel Information

Owner Name	Racetrac Petroleum	Today's Date	March 13, 2013
Mailing Address	P O Box 22845	Parcel Number	054 00 041 00
	Oklahoma City, OK 73142	Tax District	County (District 01)
Location Address	GA 299 Hwy	2011 Millage Rate	19.538
Legal Description	PT LL 013 10/4	Acres	1.01
Property Class(NOTE: Not Zoning Info)	C3-Commercial	Neighborhood	Wildwood Commercial
Zoning		Homestead Exemption	No (\$0)
		Parcel Map	Show Parcel Map

2012 Tax Year Value Information

Land Value	Improvement Value	Accessory Value	Total Value	Previous Value
\$ 242,400	\$ 0	\$ 0	\$ 242,400	\$ 242,400

Land Information

Type	Description	Calculation Method	Acres	Photo
COM	Wildwood Interstate (6934)	Acres	1.01	NA

Improvement Information

No improvement information associated with this parcel.

Accessory Information

Description	Year Built	Dimensions/Units	Value
No accessory information associated with this parcel.			

Sale Information

Sale Date	Deed Book	Plat Page	Price	Reason	Grantor	Grantee
03-10-1989	162 172		\$ 35,000	Fair Market Value (vacant land)		RACETRAC PETROLEUM

Permit Information

Permit Date	Permit Number	Type	Description
No permit information associated with this parcel.			

[Recent Sales in Neighborhood](#)
[Recent Sales in Area](#)

[Previous Parcel](#)

[Next Parcel](#)

[Field Definitions](#)

[Return to Main Search Page](#)

[Dade Home](#)

The Assessor's Office makes every effort to produce the most accurate information possible. No warranties, expressed or implied, are provided for the data herein, its use or interpretation. The assessment information is from the last certified taxroll. All data is subject to change before the next certified taxroll. Website Updated: January 26, 2013

© 2005 by the County of Dade, GA | Website design by qpublic.net

DADE COUNTY

Board of Tax Assessors

[Recent Sales in Neighborhood](#)
[Recent Sales in Area](#)

[Previous Parcel](#)

[Next Parcel](#)

[Field Definitions](#)

[Return to Main Search Page](#)

[Dade Home](#)

Owner and Parcel Information

Owner Name	Pilot Travel Centers LLC	Today's Date	March 13, 2013
Mailing Address	Property Tax Dept P O Box 54470 Lexington, KY 40555	Parcel Number	054 00 042 00
Location Address	GA 299 Hwy	Tax District	County (District 01)
Legal Description	PT LL 13 10/4	2011 Millage Rate	19.538
Property Class(NOTE: Not Zoning Info)	C3-Commercial	Acres	8.19
Zoning		Neighborhood	Wildwood Commercial
		Homestead Exemption	No (S0)
		Parcel Map	Show Parcel Map

2012 Tax Year Value Information

Land Value	Improvement Value	Accessory Value	Total Value	Previous Value
\$ 589,600	\$ 0	\$ 0	\$ 589,600	\$ 589,600

Land Information

Type	Description	Calculation Method	Acres	Photo
COM	Wildwood Interstate (6934)	Acres	8.19	NA

Improvement Information

No improvement information associated with this parcel.

Accessory Information

Description	Year Built	Dimensions/Units	Value
No accessory information associated with this parcel.			

Sale Information

Sale Date	Deed Book	Plat Page	Price	Reason	Grantor	Grantee
07-01-2004	324 64		\$ 575,000	Owns adjoining prop	NIXON CHALLIS S	PILOT TRAVEL CENTERS LLC
03-13-2001	261 229		\$ 0	Legal	NIXON PENNINGTON M	NIXON CHALLIS S
09-11-1970	82 407		\$ 0	Not FMV Sale	PENNINGTON NIXON & D	NIXON PENNINGTON M

Permit Information

Permit Date	Permit Number	Type	Description
No permit information associated with this parcel.			

[Recent Sales in Neighborhood](#)
[Recent Sales in Area](#)

[Previous Parcel](#)

[Next Parcel](#)

[Field Definitions](#)

[Return to Main Search Page](#)

[Dade Home](#)

The Assessor's Office makes every effort to produce the most accurate information possible. No warranties, expressed or implied, are provided for the data herein, its use or interpretation. The assessment information is from the last certified taxroll. All data is subject to change before the next certified taxroll. Website Updated: January 26, 2013

© 2005 by the County of Dade, GA | Website design by [qpublic.net](#)

DADE COUNTY

Board of Tax Assessors

[Recent Sales in Neighborhood](#)
[Recent Sales in Area](#)

[Previous Parcel](#)

[Next Parcel](#)

[Field Definitions](#)

[Return to Main Search Page](#)

[Dade Home](#)

Owner and Parcel Information

Owner Name	Jolly Calvin & Sandra	Today's Date	March 13, 2013
Mailing Address	475 Cooley Road Wildwood, GA 30757	Parcel Number	054 00 045 00
Location Address	475 Cooley Rd	Tax District	County (District 01)
Legal Description	PT LL 24 10/4	2011 Millage Rate	19.538
Property Class(NOTE: Not Zoning Info)	V5-Conservation Use	Acres	72.92
Zoning		Neighborhood	Wildwood
		Homestead Exemption	Yes (S1HB)
		Parcel Map	Show Parcel Map

2012 Tax Year Value Information

Land Value	Improvement Value	Accessory Value	Total Value	Previous Value
\$ 152,100	\$ 81,500	\$ 43,000	\$ 276,600	\$ 276,600

Land Information

Type	Description	Calculation Method	Soil Productivity	Acres	Photo
RUR	Woodlands	Rural	1	18.08	NA
RUR	Woodlands	Rural	2	5	NA
RUR	Woodlands	Rural	4	28.3	NA
RUR	Woodlands	Rural	5	16.91	NA
RUR	Open	Rural	3	4.63	NA

Land Conservation Use Information

Type	Description	Soil Productivity	Acres
CUV	Agland 93	4	6.95
CUV	Timberland 93	2	12.31
CUV	Timberland 93	4	2.7
CUV	Timberland 93	7	4.09
CUV	Timberland 93	8	24.97
CUV	Timberland 93	9	21.9

Improvement Information

Style	Heated Sq Ft	Interior Walls	Exterior Walls	Attic Area Sq Ft	Basement Area Sq Ft	Year Built	Photo
One Family	1,476	Plywood	Alum/Vinyl Sid	0	0	1980	NA
Roof Type	Flooring Type	Heating Type	Rooms Bedrooms/Bathrooms	Value	Cond	Number Fire Pl	Sketch
Asphalt Shingles	Carpet	Central Heat/AC	0/0/2.0	\$ 81,500	Average	1	Sketch Building 1

Prebill Mobile Homes on Parcel

Account Number	Owner	Lot Number	Year Built	Manufacturer	Model	Width Length	Photo
254	Jolley Allen & Diane		1980	UNKNOWN	UNKNOWN	14x56	Show Photo
3836	Rumney Francis		2000	FLEETWOOD	FLEETWOOD	24x52	NA

Accessory Information

Description	Year Built	Dimensions/Units	Value
Detached Garage	2011	40x36 0	
Patio: Concrete	2011	21x58 0	
Pavilion (with floor)	2010	12x21 0	
Detached Garage	2009	32x44 0	
Paving: Concrete	2009	40x38 0	
Homesite (\$2,500)	2005	0x0 1	\$ 2,500

Utility Bldg/Shed	2005	6x8 0	\$ 250
Bath House	2000	8x16 0	\$ 6,200
Concrete Apron (Pool)	2000	0x0 1848	\$ 3,400
Swimming Pool: Poured Con	2000	18x38 0	\$ 16,000
Detached Garage	1998	20x55 1100	\$ 13,700
Pole Shed	1970	24x40 0	\$ 700
Utility Bldg/Shed	1970	10x24 0	\$ 250

* Current Value Not Available

Sale Information

Sale Date	Deed Book	Plat Page	Price	Reason	Grantor	Grantee
12-05-2008	406 699		\$ 0	Conservation Covenant	JOLLY CALVIN AND SANDRA	JOLLY CALVIN AND SANDRA
11-10-2005	349 669		\$ 40,000	Kin	JOLLY CALVIN L & ALL	JOLLY CALVIN AND SANDRA
11-30-1992	183 580		\$ 0	Legal	EDNA JOLLY	JOLLY CALVIN L & ALL

Permit Information

Permit Date	Permit Number	Type	Description
No permit information associated with this parcel.			

[Recent Sales in Neighborhood](#)
[Recent Sales in Area](#)

[Previous Parcel](#)

[Next Parcel](#)

[Field Definitions](#)

[Return to Main Search Page](#)

[Dade Home](#)

The Assessor's Office makes every effort to produce the most accurate information possible. No warranties, expressed or implied, are provided for the data herein, its use or interpretation. The assessment information is from the last certified taxroll. All data is subject to change before the next certified taxroll. Website Updated: January 26, 2013

DADE COUNTY

Board of Tax Assessors

[Recent Sales in Neighborhood](#)
 [Recent Sales in Area](#)
 [Previous Parcel](#)
 [Next Parcel](#)
 [Field Definitions](#)
 [Return to Main Search Page](#)
 [Dade Home](#)

Owner and Parcel Information

Owner Name	Mullins Agnes Louise	Today's Date	March 12, 2013
Mailing Address	6453 Slygo Rd Wildwood, GA 30757	Parcel Number	053B00 060 00
Location Address	352 Pineway Dr	Tax District	County (District 01)
Legal Description	PTL 26 10/4	2011 Millage Rate	19.538
Property Class(NOTE: Not Zoning Info)	A5-Agricultural	Acres	22.29
Zoning		Neighborhood	Wildwood
		Homestead Exemption	No (S0)
		Parcel Map	Show Parcel Map

2012 Tax Year Value Information

Land Value	Improvement Value	Accessory Value	Total Value	Previous Value
\$ 32,700	\$ 22,300	\$ 6,250	\$ 61,250	\$ 61,250

Land Information

Type	Description	Calculation Method	Soil Productivity	Acres	Photo
RUR	Woodlands	Rural	2	3	NA
RUR	Woodlands	Rural	4	19.29	NA

Improvement Information

Style	Heated Sq Ft	Interior Walls	Exterior Walls	Attic Area Sq Ft	Basement Area Sq Ft	Year Built	Photo
One Family	936	Drywall/Panel	Wood/Lap Siding	0	0	1950	Building Images
Roof Type	Flooring Type	Heating Type	Rooms Bedrooms/Bathrooms	Value	Cond	Number Fire PI	Sketch
Asphalt Shingles	Carpet/Tile	Central Heat	0/0/1.0	\$ 22,300	Average	1	Sketch Building 1

Prebill Mobile Homes on Parcel

Account Number	Owner	Lot Number	Year Built	Manufacturer	Model	Width Length	Photo
3478	Mills Stanley		1980	UNKNOWN	UNKNOWN	14x62	NA

Accessory Information

Description	Year Built	Dimensions/Units	Value
Homesite (\$2,500)	2006	0x0 1	\$ 2,500
Homesite (\$2,500)	2005	0x0 1	\$ 2,500
Utility Bldg/Shed Show Photo	2005	0x0 0	\$ 0
Utility Bldg/Shed Show Photo	1980	0x0 0	\$ 750
Utility Bldg/Shed Show Photo	1950	0x0 0	\$ 500

Sale Information

Sale Date	Deed Book	Plat Page	Price	Reason	Grantor	Grantee
09-26-2003	309 602		\$ 35,000	Fair Market Value (Improved)	FORSHEE ALMEDA	Mullins Agnes Louise
09-12-1996	212 011		\$ 0	Not FMV Sale		FORSHEE ALMEDA
09-22-1978	114 225		\$ 0	Not FMV Sale	MANCIL FORSHEE	

Permit Information

Permit Date	Permit Number	Type	Description
No permit information associated with this parcel.			

[Recent Sales in Neighborhood](#)
 [Recent Sales in Area](#)
 [Previous Parcel](#)
 [Next Parcel](#)
 [Field Definitions](#)
 [Return to Main Search Page](#)
 [Dade Home](#)

DADE COUNTY

Board of Tax Assessors

[Recent Sales in Neighborhood](#)
[Recent Sales in Area](#)

[Previous Parcel](#)

[Next Parcel](#)

[Field Definitions](#)

[Return to Main Search Page](#)

[Dade Home](#)

Owner and Parcel Information

Owner Name	Jolly Calvin & Sandra	Today's Date	March 13, 2013
Mailing Address	475 Cooley Road Wildwood, GA 30757	Parcel Number	053B00 061 00
Location Address	Pineway Dr	Tax District	County (District 01)
Legal Description	PT LL 025 10/4	2011 Millage Rate	19.538
Property Class(NOTE: Not Zoning Info)	A5-Agricultural	Acres	144
Zoning		Neighborhood	Wildwood
		Homestead Exemption	No (S0)
		Parcel Map	Show Parcel Map

2012 Tax Year Value Information

Land Value	Improvement Value	Accessory Value	Total Value	Previous Value
\$ 177,700	\$ 0	\$ 0	\$ 177,700	\$ 177,700

Land Information

Type	Description	Calculation Method	Soil Productivity	Acres	Photo
RUR	Woodlands	Rural	2	3	NA
RUR	Woodlands	Rural	4	5	NA
RUR	Woodlands	Rural	4	136	NA

Improvement Information

No improvement information associated with this parcel.

Accessory Information

Description	Year Built	Dimensions/Units	Value
No accessory information associated with this parcel.			

Sale Information

Sale Date	Deed Book	Plat Page	Price	Reason	Grantor	Grantee
07-24-1996	210 465		\$ 0	Kin	CAMPBELL ADDIE BELLE	JOLLY CALVIN AND SAN
04-28-1967	74 572		\$ 0	Not FMV Sale	GRANVILLE JOLLY	

Permit Information

Permit Date	Permit Number	Type	Description
No permit information associated with this parcel.			

[Recent Sales in Neighborhood](#)
[Recent Sales in Area](#)

[Previous Parcel](#)

[Next Parcel](#)

[Field Definitions](#)

[Return to Main Search Page](#)

[Dade Home](#)

The Assessor's Office makes every effort to produce the most accurate information possible. No warranties, expressed or implied, are provided for the data herein, its use or interpretation. The assessment information is from the last certified taxroll. All data is subject to change before the next certified taxroll. Website Updated: January 26, 2013

DADE COUNTY

Board of Tax Assessors

[Recent Sales in Neighborhood](#)
[Recent Sales in Area](#)

[Previous Parcel](#)

[Next Parcel](#)

[Field Definitions](#)

[Return to Main Search Page](#)

[Dade Home](#)

Owner and Parcel Information

Owner Name	Kemp Charles Wayne & Patricia	Today's Date	March 13, 2013
Mailing Address	426 Cooley Road Wildwood, GA 30757-0190	Parcel Number	053B00 061 01
Location Address	426 Cooley Rd	Tax District	County (District 01)
Legal Description	PT LL 25 10/4	2011 Millage Rate	19.538
Property Class(NOTE: Not Zoning Info)	R4-Residential	Acres	1.05
Zoning		Neighborhood	Wildwood
		Homestead Exemption	Yes (E1HB)
		Parcel Map	Show Parcel Map

2012 Tax Year Value Information

Land Value	Improvement Value	Accessory Value	Total Value	Previous Value
\$ 7,500	\$ 71,600	\$ 20,000	\$ 99,100	\$ 99,100

Land Information

Type	Description	Calculation Method	Soil Productivity	Acres	Photo
RUR	Small Tract	Rural	8	1.05	NA

Improvement Information

Style	Heated Sq Ft	Interior Walls	Exterior Walls	Attic Area Sq Ft	Basement Area Sq Ft	Year Built	Photo
One Family	960	Drywall	Log	0	0	1988	Building Images
Roof Type	Flooring Type	Heating Type	Rooms Bedrooms/Bathrooms	Value	Cond	Number Fire Pl	Sketch
Corrugated Metal	Pine	Central Heat/AC	0/0/1.5	\$ 71,600	Average	0	Sketch Building 1

Prebill Mobile Homes on Parcel

Account Number	Owner	Lot Number	Year Built	Manufacturer	Model	Width Length	Photo
60	Brock Patricia		1995	UNKNOWN	UNKNOWN	14x70	Show Photo

Accessory Information

Description	Year Built	Dimensions/Units	Value
Homesite (\$7,500)	2006	0x0 1	\$ 7,500
Homesite (\$2,500)	2005	0x0 1	\$ 2,500
Utility Bldg/Shed Show Photo	2005	0x0 0	\$ 750
Utility Bldg/Shed Show Photo	2005	0x0 0	\$ 750
Barn	2003	22x40 0	\$ 8,500

Sale Information

Sale Date	Deed Book	Plat Page	Price	Reason	Grantor	Grantee
05-09-2001	263 637		\$ 0	Quit Claim	BROCK PATRICIA	KEMP CHARLES WAYNE & BROCK PATRICIA
04-14-1998	226 285		\$ 0	Quit Claim	BREEDLOVE JOHN AND L	BROCK PATRICIA
05-08-1995	201 383		\$ 500	Not FMV Sale	CALVIN JOLLY	BREEDLOVE JOHN AND L
05-24-1993	186 648		\$ 0	Gift		
07-31-1988	158 158		\$ 0	Not FMV Sale	BREEDLOVE LILLIAN	

Permit Information

Permit Date	Permit Number	Type	Description
No permit information associated with this parcel.			

DADE COUNTY

Board of Tax Assessors

[Recent Sales in Neighborhood](#)
[Recent Sales in Area](#)

[Previous Parcel](#)

[Next Parcel](#)

[Field Definitions](#)

[Return to Main Search Page](#)

[Dade Home](#)

Owner and Parcel Information

Owner Name	Pullen William H Jr & Sandra T	Today's Date	March 13, 2013
Mailing Address	P O Box 68 Wildwood, GA 30757	Parcel Number	053B00 062 00
Location Address	GA 299 Hwy	Tax District	County (District 01)
Legal Description	PTLL 12 & 11 10/4	2011 Millage Rate	19.538
Property Class(NOTE: Not Zoning Info)	A5-Agricultural	Acres	49.6
Zoning		Neighborhood	Wildwood
		Homestead Exemption	No (S0)
		Parcel Map	Show Parcel Map

2012 Tax Year Value Information

Land Value	Improvement Value	Accessory Value	Total Value	Previous Value
\$ 106,400	\$ 0	\$ 0	\$ 106,400	\$ 106,400

Land Information

Type	Description	Calculation Method	Soil Productivity	Acres	Photo
RUR	Woodlands	Rural	1	8	NA
RUR	Woodlands	Rural	2	14.6	NA
RUR	Woodlands	Rural	4	27	NA

Improvement Information

No improvement information associated with this parcel.

Accessory Information

Description	Year Built	Dimensions/Units	Value
No accessory information associated with this parcel.			

Sale Information

Sale Date	Deed Book	Plat Page	Price	Reason	Grantor	Grantee
09-17-1987	152 171		\$ 89,000	Not FMV Sale		PULLEN WILLIAM H JR
09-04-1985	141 106		\$ 12,000	Not FMV Sale	TAYLOR BENNETT & JAM	
12-23-1981	127 226		\$ 0	Not FMV Sale	GADDIS FRANCIS Y	
02-01-1980	120 032		\$ 0	Not FMV Sale	GADDIS BENNY J	
01-10-1976	101 468		\$ 7,000	Not FMV Sale	GADDIS BENNY & DURHA	

Permit Information

Permit Date	Permit Number	Type	Description
No permit information associated with this parcel.			

[Recent Sales in Neighborhood](#)
[Recent Sales in Area](#)

[Previous Parcel](#)

[Next Parcel](#)

[Field Definitions](#)

[Return to Main Search Page](#)

[Dade Home](#)

The Assessor's Office makes every effort to produce the most accurate information possible. No warranties, expressed or implied, are provided for the data herein, its use or interpretation. The assessment information is from the last certified taxroll. All data is subject to change before the next certified taxroll. Website Updated: January 26, 2013

DADE COUNTY

Board of Tax Assessors

[Recent Sales in Neighborhood](#)
[Recent Sales in Area](#)

[Previous Parcel](#)

[Next Parcel](#)

[Field Definitions](#)

[Return to Main Search Page](#)

[Dade Home](#)

Owner and Parcel Information

Owner Name	MAPCO Express Inc	Today's Date	March 13, 2013
Mailing Address	c/o K. E. Andrews Company 1900 Dalrock Rd Rowlett, TX 75088	Parcel Number	053B00 063 00
Location Address	955 GA 299 Hwy	Tax District	County (District 01)
Legal Description	PTLL 12 10/4 Sav A Ton #31 Trt G Pope Prop	2011 Millage Rate	19.538
Property Class(NOTE: Not Zoning Info)	C3-Commercial	Acres	5.5
Zoning		Neighborhood	Wildwood Commercial
		Homestead Exemption	No (S0)
		Parcel Map	Show Parcel Map

2012 Tax Year Value Information

Land Value	Improvement Value	Accessory Value	Total Value	Previous Value
\$ 660,000	\$ 157,800	\$ 25,700	\$ 843,500	\$ 842,500

Land Information

Type	Description	Calculation Method	Acres	Photo
COM	Wildwood Interstate (6934)	Acres	5.5	NA

Improvement Information

Description	Value	Actual Year Built	Effective Year Built	Square Feet	Wall Height	Wall Frames	Exterior Wall
Convenience Stores-3	\$ 157,800	1988	1988	3,200	12	Bearing Wall	Stucco
Roof Cover	Interior Walls	Floor Construction	Floor Finish	Ceiling Finish	Lighting	Heating	Sketch
Tar & Gravel	Paneling	Concrete On Ground	Vinyl Tile	Acoustical Tile	Standard F.F.	Forced Air Furnace	Sketch Building 1 Show Photo

Accessory Information

Description	Year Built	Dimensions/Units	Value
Utility Bldg/Shed	2011	0x0 0	\$ 1,000
Homesite (\$2,500)	2006	0x0 1	\$ 2,500
Utility Bldg/Shed Show Photo	2005	0x0 0	\$ 1,000
Paving: Asphalt	1988	0x0 30000	\$ 20,100
Paving: Concrete	1988	0x0 800	\$ 1,100

Sale Information

Sale Date	Deed Book	Plat Page	Price	Reason	Grantor	Grantee
07-19-2006	363 001		\$ 1,050,000	Not FMV Sale	Thompson Worth L	MAPCO Express Inc
03-19-2003	297 585	1 117	\$ 501,000	Fair Market Value (improved)	CAMP LVH LLC	Thompson Worth L
03-05-2003	316 474	1 117	\$ 501,000	Deed of correction	CAMP LVH, LLC	Thompson Worth L
11-17-2000	258 177	1 117	\$ 1,150,000	Additional interest	CAMP OIL COMPANY	CAMP LVH LLC
12-16-1964	69 530		\$ 0	Not FMV Sale	MORE PETROLEUM	FUEL CITY

Permit Information

Permit Date	Permit Number	Type	Description
12-12-2005	3761	Temporary	Temporary inspection for Fast Food and Fuel

[Recent Sales in Neighborhood](#)
[Recent Sales in Area](#)

[Previous Parcel](#)

[Next Parcel](#)

[Field Definitions](#)

[Return to Main Search Page](#)

[Dade Home](#)

The Assessor's Office makes every effort to produce the most accurate information possible. No warranties, expressed or implied, are provided for the data herein, its use or interpretation. The assesment information is from the last certified taxroll. All data is subject to change before the next certified taxroll. Website Updated: January 26, 2013

DADE COUNTY

Board of Tax Assessors

[Recent Sales in Neighborhood](#)
[Recent Sales in Area](#)

[Previous Parcel](#)

[Next Parcel](#)

[Field Definitions](#)

[Return to Main Search Page](#)

[Dade Home](#)

Owner and Parcel Information

Owner Name	Thompson Worth L	Today's Date	March 13, 2013
Mailing Address	P O Box 929 Dalton, GA 30722	Parcel Number	053B00 064 00
Location Address	GA 299 Hwy	Tax District	County (District 01)
Legal Description	PT LL 012 10/4	2011 Millage Rate	19.538
Property Class(NOTE: Not Zoning Info)	C3-Commercial	Acres	5.5
Zoning		Neighborhood	Wildwood Commercial
		Homestead Exemption	No (S0)
		Parcel Map	Show Parcel Map

2012 Tax Year Value Information

Land Value	Improvement Value	Accessory Value	Total Value	Previous Value
\$ 396,000	\$ 0	\$ 0	\$ 396,000	\$ 396,000

Land Information

Type	Description	Calculation Method	Acres	Photo
COM	Wildwood Interstate (6934)	Acres	5.5	NA

Improvement Information

No improvement information associated with this parcel.

Accessory Information

Description	Year Built	Dimensions/Units	Value
No accessory information associated with this parcel.			

Sale Information

Sale Date	Deed Book	Plat Page	Price	Reason	Grantor	Grantee
11-18-1997	222 469		\$ 50,000	Fair Market Value (improved)	BROWN WILLIAM B SR	THOMPSON WORTH L
10-27-1989	166 120		\$ 10,175	Fair Market Value (improved)	DARLINGTON SCHOOL	BROWN WILLIAM B SR

Permit Information

Permit Date	Permit Number	Type	Description
No permit information associated with this parcel.			

[Recent Sales in Neighborhood](#)
[Recent Sales in Area](#)

[Previous Parcel](#)

[Next Parcel](#)

[Field Definitions](#)

[Return to Main Search Page](#)

[Dade Home](#)

The Assessor's Office makes every effort to produce the most accurate information possible. No warranties, expressed or implied, are provided for the data herein, its use or interpretation. The assessment information is from the last certified taxroll. All data is subject to change before the next certified taxroll. Website Updated: January 26, 2013